











MAP 7 Future Land Use



2015 Master Plan Update
Cannon Township
Kent County, MI

-  RP - Resource Protection
-  CL - Country Living
-  LR - Lake Residential
-  NR - Neighborhood Residential
-  MOD - Moderate Density Residential
-  VC - Village Center
-  MU - Mixed Use
-  LC - Local Commercial
-  I - Industrial
-  P - Public/Quasi-Public

September 16, 2014

0 0.35 0.7 1.4 Miles

Data Sources: Cannon Township, MCGI, Prein & Newhof, REGIS, Kent County Assessor

LSL Planning
A SAFEbuilt Company